





ERC Low Charts

Product	Image	Description	Price	Purchase	hf:categories
ERC Low Chart 1/2		<p>The Enroute Chart (ERC) (L) is drawn to various scales to accommodate significant air traffic route areas and shows controlled airspace, prohibited, restricted and danger areas, air routes, ATS and radio-navigation services. NB Within Terminal areas, aeronautical information within Terminal areas may not be complete. Pilots should use a TAC or VTC.</p> <p>Additional Postage Charge will be added at Checkout.</p>	\$13.50	<p>ERC Low Chart 1/2</p> <p>quantity</p> <p>- 1 +</p> <p>Add to cart</p>	<p>erc-low-charts maps-and-charts pilot-supplies-and-study-document-packages</p>

Product	Image	Description	Price	Purchase	hf:categories
ERC Low Chart 3/4		<p>The Enroute Chart (ERC) (L) is drawn to various scales to accommodate significant air traffic route areas and shows controlled airspace, prohibited, restricted and danger areas, air routes, ATS and radio-navigation services. NB Within Terminal areas, aeronautical information within Terminal areas may not be complete. Pilots should use a TAC or VTC.</p> <p>Additional Postage Charge will be added at Checkout.</p>	\$13.50	ERC Low Chart 3/4 quantity <input type="button" value="-"/> <input type="text" value="1"/> <input type="button" value="+"/> Add to cart	erc-low-charts maps-and-charts pilot-supplies-and-study-document-packages

Product	Image	Description	Price	Purchase	hf:categories
ERC Low Chart 5/6		<p>The Enroute Chart (ERC) (L) is drawn to various scales to accommodate significant air traffic route areas and shows controlled airspace, prohibited, restricted and danger areas, air routes, ATS and radio-navigation services. NB Within Terminal areas, aeronautical information within Terminal areas may not be complete. Pilots should use a TAC or VTC.</p> <p>Additional Postage Charge will be added at Checkout.</p>	\$13.50	ERC Low Chart 5/6 quantity <input type="button" value="-"/> <input type="text" value="1"/> <input type="button" value="+"/> Add to cart	erc-low-charts maps-and-charts pilot-supplies-and-study-document-packages

Product	Image	Description	Price	Purchase	hf:categories
ERC Low Chart 7/8		<p>The Enroute Chart (ERC) (L) is drawn to various scales to accommodate significant air traffic route areas and shows controlled airspace, prohibited, restricted and danger areas, air routes, ATS and radio-navigation services. NB Within Terminal areas, aeronautical information within Terminal areas may not be complete. Pilots should use a TAC or VTC.</p> <p>Additional Postage Charge will be added at Checkout.</p>	\$13.50	<p>ERC Low Chart 7/8 quantity <input type="button" value="-"/> <input type="text" value="1"/> <input type="button" value="+"/> Add to cart</p>	erc-low-charts maps-and-charts pilot-supplies-and-study-document-packages